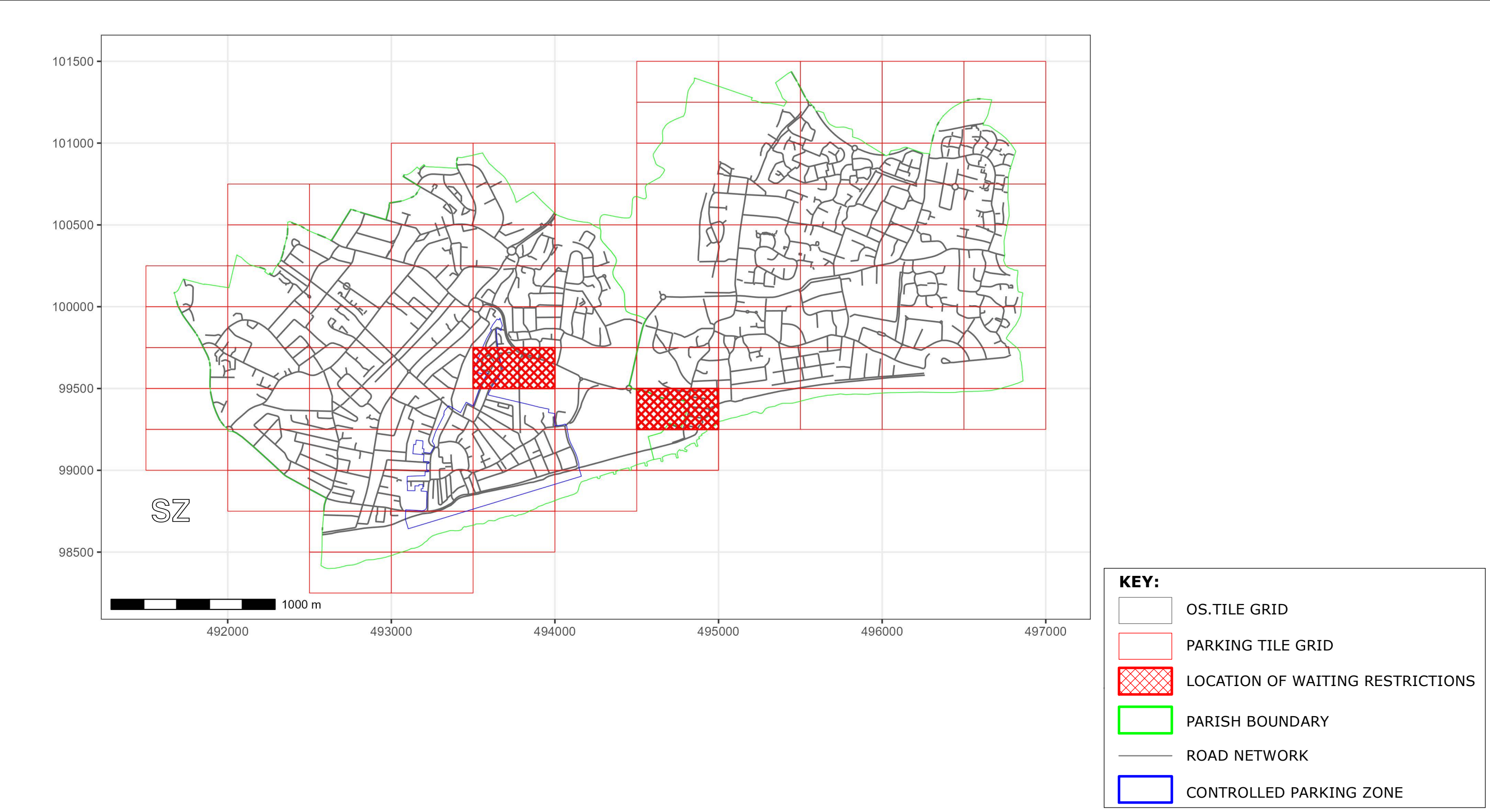


WEST SUSSEX COUNTY COUNCIL
((ARUN DISTRICT)(PARKING PLACES & TRAFFIC REGULATION)
(CONSOLIDATION) ORDER 2010)
(FELPHAM: UPPER BOGNOR ROAD AMENDMENT) AND (BOGNOR REGIS: LONDON ROAD CONSOLIDATION)
ORDER 2023

BOGNOR REGIS AND FELPHAM: LOCATIONS OF WAITING RESTICTIONS



West Sussex County Council
Highways & Transport
The Grange
Tower Street
Chichester
West Sussex
PO19 1RH

WEST SUSSEX COUNTY COUNCIL
((ARUN DISTRICT)(PARKING PLACES & TRAFFIC REGULATION)(CONSOLIDATION) ORDER 2010)
(FELPHAM: UPPER BOGNOR ROAD AMENDMENT) AND (BOGNOR REGIS: LONDON ROAD CONSOLIDATION)
ORDER 2023

LOCATION OF WAITING RESTRICTIONS






Reproduced from or based upon 2023 Ordnance Survey mapping with permission of the Controller of HMSO (c) Crown Copyright reserved.
Unauthorised reproduction infringes Crown copyright and may lead to prosecution or civil proceedings
West Sussex County Council Licence No. 100023447

DATE: 05.06.2023



Key for Waiting Restrictions

All areas over which the provision of the orders apply are defined by the shaded areas as shown on the following plans plus a contiguous area not indicated on the plans of verge and/or footway between the carriageway edge and the highway boundary. The plans in this schedule are based upon grid references of the Ordnance Survey National Grid defined by the OSGB 36 triangulation.


Prohibition of Waiting

101		check	No waiting at any time
111		pat 046	No waiting 9.00am-5.00pm Mon-Sat
121		historic2	No waiting 8.00am-6.00pm 01Apr-30Sept


Residents Parking

502		dot6	Residents' and Visitors' permit holders only 9.00am-5.00pm Mon-Sat
533		shd47	Permit holders only 9.00am-5.00pm Mon-Sat

Shared Residents Parking & Free Limited Waiting

605		usgs712	Residents' and Visitors' permit holders and Limited waiting for 2hrs No return within 2hrs for non-permit holders 9.00am-5.00pm Mon-Sat
-----	---	---------	---

Free Limited Waiting

708		pat038	Waiting limited to 1hr No return within 1hr 9.00am-6.00pm Mon-Sat
-----	---	--------	---

Specified Vehicles

830		check	Disabled persons vehicles at any time
-----	---	-------	---------------------------------------

Clearways

1100		usgs503	School Keep Clear-No stopping at any time
------	---	---------	---

WEST SUSSEX COUNTY COUNCIL
((ARUN DISTRICT) (PARKING PLACES & TRAFFIC REGULATION)
(CONSOLIDATION) ORDER 2010)

(FELPHAM: UPPER BOGNOR ROAD AMENDMENT) AND (BOGNOR REGIS:
LONDON ROAD CONSOLIDATION) ORDER 2023

West Sussex County Council in exercise of their powers under Sections 1 (a) 2 (1) and (2), 4 (2), 45. 46. 49 and 53 and Part IV of Schedule 9 of the Road Traffic Regulation Act 1984 ("the Act") as amended and of all other enabling powers and after consultation with the Chief Officer of Police in accordance with Part III of Schedule 9 to the Act hereby make the following Order:-

1. The Order shall come into operation on the Fifth day of June 2023 and may be cited as "West Sussex County Council ((Arun District) (Parking Places & Traffic Regulation) (Consolidation) Order 2010) (Felpham: Upper Bognor Road) and (Bognor Regis: London Road Consolidation) Order 2023".
2. The "West Sussex County Council ((Arun District) (Parking Places & Traffic Regulation) (Consolidation) Order 2010" is hereby amended by the replacement of the plans specified in the First Schedule to this Order, with the plans specified in the Second Schedule, attached hereto.

FIRST SCHEDULE
Plans to be Replaced


SZ9399NES (Issue Number 5)
 SZ9499SEN (Issue Number 1)

SECOND SCHEDULE
Replacement Plans

SZ9399NES (Issue Number 6)
 SZ9499SEN (Issue Number 2)

For and on behalf of WEST SUSSEX COUNTY COUNCIL

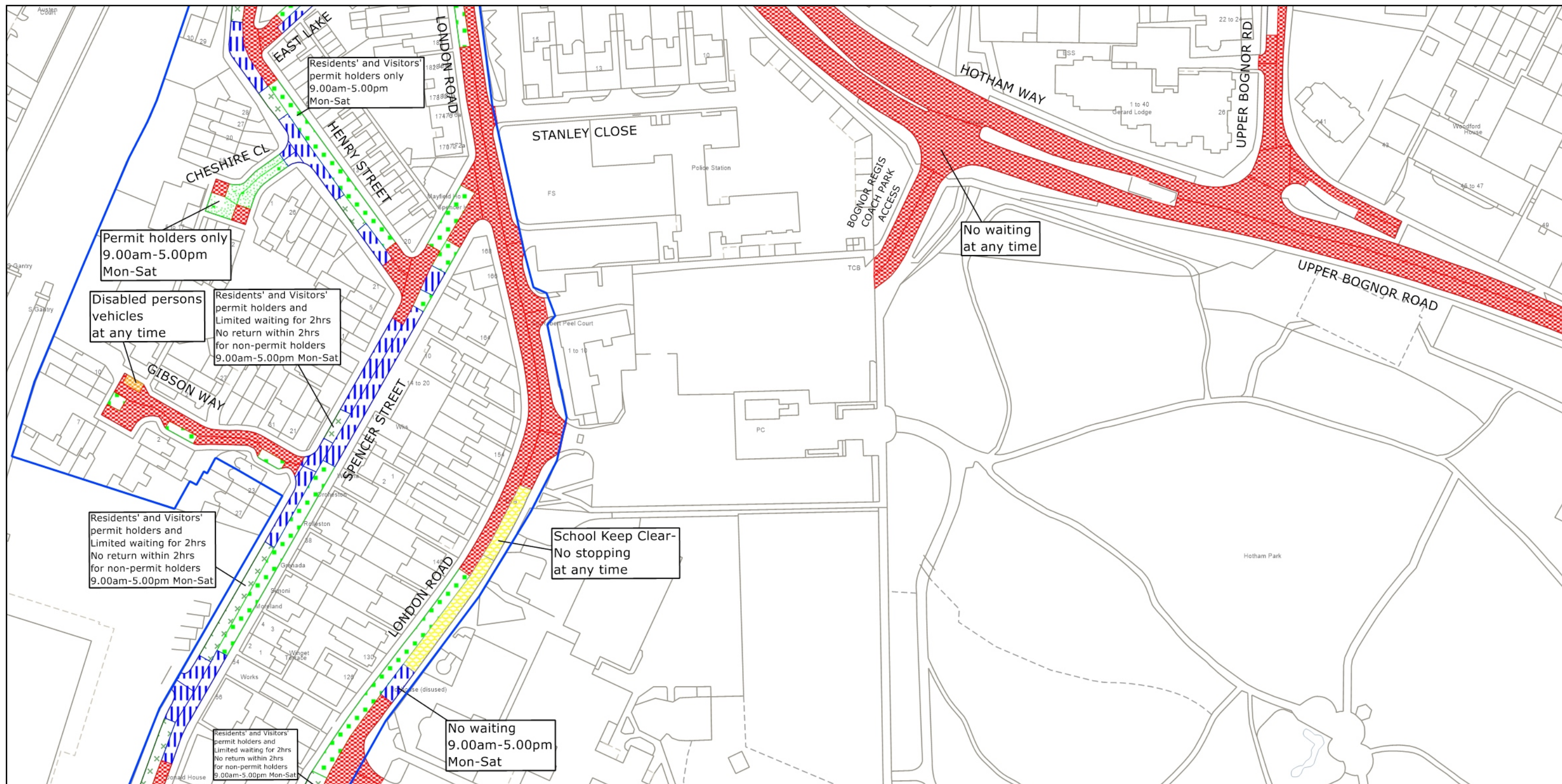
Authorised Signatory:



NAME: Martin Moore

DATE MADE: First day of June 2023

ADR8001-MM



West Sussex County Council
Highways & Transport
The Grange
Tower Street
Chichester
West Sussex
PO19 1RH

ARUN DISTRICT: BOGNOR REGIS

WAITING RESTRICTIONS

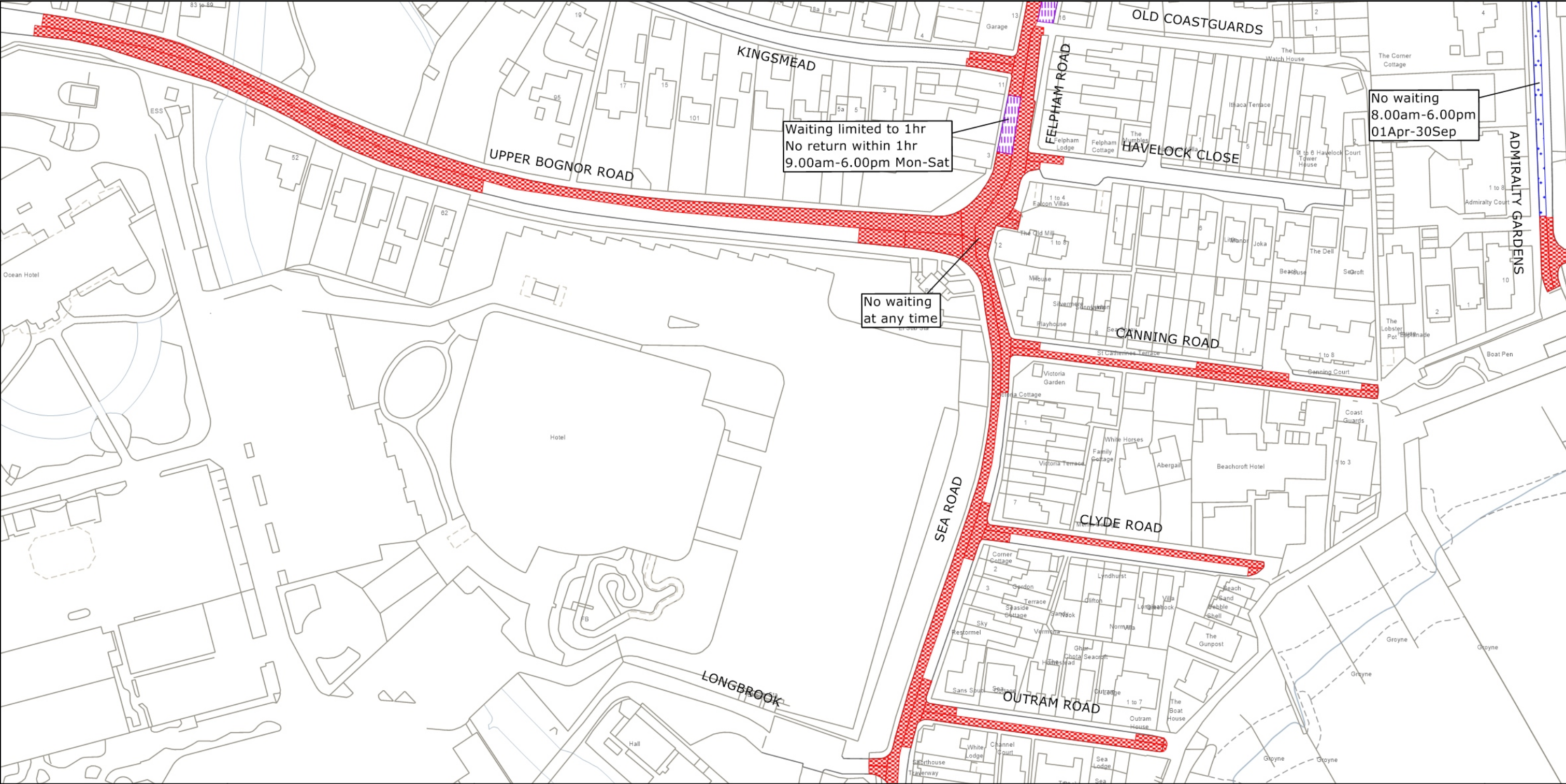
Reproduced from or based upon 2023 Ordnance Survey mapping with permission of the Controller of HMSO (c) Crown Copyright reserved.
Unauthorised reproduction infringes Crown copyright and may lead to prosecution or civil proceedings West Sussex County Council Licence No. 100018485



TILE REF NO:
SZ9399NES

SHEET ISSUE NO 6
SHEET ACTIVE FROM - 05.06.2023



SCALE:
1:1250
at A3 size



	<p>West Sussex County Council Highways & Transport The Grange Tower Street Chichester West Sussex PO19 1RH</p>	<p>ARUN DISTRICT: BOGNOR REGIS AND FELPHAM</p> <p>WAITING RESTRICTIONS</p>	<p>TILE REF NO: SZ9499SEN</p> <p>SHEET ISSUE NO 2</p> <p>SHEET ACTIVE FROM - 05.06.2023</p>	<p>N</p>  <p>SCALE: 1:1250 at A3 size</p>
--	--	--	--	--

Reproduced from or based upon 2023 Ordnance Survey mapping with permission of the Controller of HMSO (c) Crown Copyright reserved.
Unauthorised reproduction infringes Crown copyright and may lead to prosecution or civil proceedings West Sussex County Council Licence No. 100018485